

Aro Valley Community Response Plan

This is a living document that contains a list of information created by your community, for your community. It outlines the local resources, facilities, and people that can help in an emergency.





Sharing this information will help everyone in the community understand how to support one another when it matters most.



Facility map

Aro Valley Community Centre, 48 Aro Street, Aro Valley

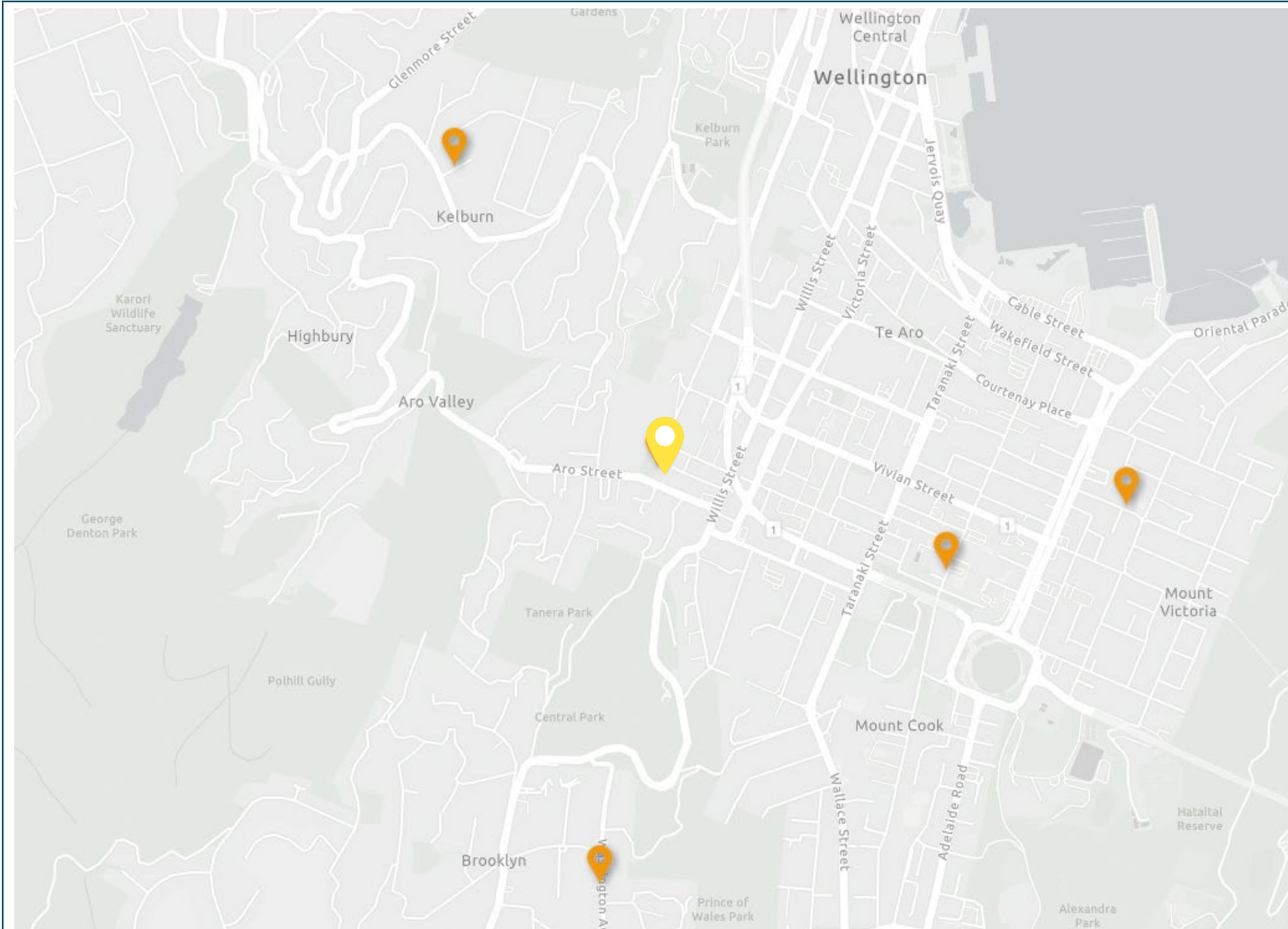


MAP KEY	
	Hub kit location
	Emergency water tank
	Suggested space
	Do not use this space

Please respect this facility and the contents inside. This is a privately owned property that has been offered to the community for disaster response.

Coordinate with neighbouring Community Emergency Hubs

Local resources can be shared with nearby communities, so communicate with your neighbouring hubs to work out the most efficient use of the available resources.



Your Hub

Aro Valley Community Emergency Hub

Aro Valley Community
Centre,
48 Aro Street



Neighbouring Hubs

Clyde Quay School

27 Elizabeth Street, Mount
Victoria

Mt Cook School

160A Tory Street, Te Aro

Kelburn Normal School,

16 Kowhai Rd, Kelburn

Brooklyn School,

58 Washington Ave, Brooklyn



Document overview

The local resources and ideas outlined in this document were identified during community planning workshops. These were grouped into the categories listed below:

- > Local resources
- > Local vulnerabilities
- > Checking on who and what has been affected
- > Medical assistance
- > Shelter
- > Water
- > Food
- > Animal Welfare
- > *For Sanitation refer to Section 5 in the Hub Guide*

Community Response Plan and Emergency Hub Guide

This Community Response Plan works alongside the Community Emergency Hub Guide. The Hub Guide provides guidance on how your community can organise and support one another during an emergency. Use the Hub Guide and your Community Response Plan together to organise your community response. You will find

the Hub Guide in the Hub kit along with Hub role lanyards, stationery, a map, an AM/FM radio, and a VHF radio.

Responding as a community

Your community has all the skills, resources, local knowledge and relationships to support one another during an emergency. You can utilise these by working together at your local Community Emergency Hub. Use this document as a starting point for solutions to community needs and your response as a community.

If you are opening a Hub it might pay to think about bringing some basics, such as:

- | | |
|------------------|----------------------|
| > First aid kits | > Tea, coffee, milk |
| > Blankets | > Food |
| > Torches | > Toilet paper |
| > Batteries | > Buckets |
| > Radio | > Rubbish bags |
| > Water | > BBQ/camping cooker |

Your Local Council

During a major emergency, your local council will coordinate the response from their Emergency Operations Centre. An Emergency Assistance Centre may also be set up to provide access to government and council support services.



Local resources

Your community has identified the following local resources that could be useful for various purposes during an emergency.

Ensure you have permission from the facility or resource owner before using.

Places and spaces

- > Argo Trust, Aro St
- > Aro Park, Aro St
- > Aro Valley Community Centre Garges, Aro St
- > Aro Valley Community Centre, Aro St
- > Aro Valley Preschool, Aro St
- > Basketball Courts, Palmer St
- > Boyd Wilson Field
- > Café's, restaurants, dairies
- > Capital Accommodation, Willis St

- > Central Park, Aro St
- > Dog training school
- > Garage Project, Aro St
- > Grand Mercure Wellington, The Terrace
- > Holloway Road Park, Holloway Rd
- > Inverlochy Art School, Inverlochy Pl
- > Kai o Te Aro Gardens
- > Lychgate Funeral Home, Willis St
- > Massey University, Mt Cook
- > Other accommodation providers in the area
- > Other churches in the area
- > Play Area, Palmer St
- > Pohill Reserve
- > Renouf Tennis Centre
- > Shops and galleries
- > St Peter's Church, Willis Street
- > Student Accommodation
- > Tanera Park
- > Te Aro School, The Terrace
- > Te Toi Mahana Social Housing areas
- > The School of Practical Philosophy, Aro St
- > Victoria University of Wellington, Kelburn Campus
- > Willis Wellington Hotel, Willis St

Cultural Taonga (Not free access)

- > National Te Kohongo Reo Trust, Hankey St
- > Wellington Jewish Community Centre, Webb St



Groups and networks of people

- > Argo Trust staff
- > Aro Parents Network
- > Aro Valley Community Centre Committee
- > Aro Valley Preschool Committees
- > Boy Scouts and Girl Guides Brooklyn
- > Café and restaurant staff
- > Church groups
- > Community Patrol members
- > Council Flat groups
- > Dog walkers
- > Garage Project staff
- > Hobby groups
- > Kai o Te Aro volunteers
- > Lychgate Funeral Home staff
- > Medical Centre and pharmacy staff
- > Mountain Biking Community
- > Neighbourhood support members
- > People staying in hotels
- > Polhill Restoration Group
- > Sports groups
- > ST Outreach Team
- > St Vincent de Paul staff and volunteers
- > Staff from other business
- > Still Waters Community Group
- > Student Accommodation groups

- > Student Army
- > Student Association members
- > Students in their flat groups
- > Tanera Gully Restoration Group
- > Te Aro School Committees
- > Trampers
- > Users of the Aro Valley Community Centre

Services in the community

- > 225 Aro Street Church
- > Alexander Pharmacy, 191 Willis St
- > Argo Trust, Aro St
- > Aro Bake, Aro St
- > Aro Café, Aro St
- > Aro Fruit Supply, Aro St
- > Aro Parents Network
- > Aro Valley Community Centre
- > Aro Valley Preschool
- > Bike repair shop
- > Boy Scouts and Girl Guides Brooklyn
- > Brooklyn Medical Centre, 155 Ohiro Rd
- > Café's, restaurants, dairies
- > Capital Accommodation, Willis St
- > Capital Chiropractic Centre, 75 Abel Smith St
- > Central Vet Hospital, 8 Brooklyn Rd
- > City GPs, 189 Willis St



- > Community Patrol
- > Dish Restaurant, Willis St
- > Downtown Community Ministry
- > Garage Project, Aro St
- > Grand Mercure Wellington, The Terrace
- > Inverlochy Art School, Inverlochy Pl
- > Jano Bistro, Willis St
- > Justice of the Peace
- > Kai O Te Aro Community Gardens
- > Kelburn Medical Centre, 1 Upland Rd
- > Kelburn Pharmacy, 1 Upland Rd
- > Lychgate Funeral Home, 306 Willis St
- > Massey University, Mt Cook
- > Moore Wilson, Tory St
- > Mountain Biking Community
- > Neighbourhood support
- > New World, Willis St
- > Ngati Kahungunu Whanau Services
- > Other accommodation providers in the area
- > Other churches in the area
- > Other supermarkets, restaurants and cafes in the area
- > Patel's Dairy, Aro St
- > Piccolo, Willis St
- > Polhill Restoration Group
- > Preston's Meat
- > Salvation Army

- > Shalimar Mini Mart, Aro St
- > Shops and galleries
- > Southern Cross Hospital, 90 Hanson St, Newtown
- > St John's Church Willis St
- > ST Outreach Team
- > St Peter's Church, Willis Street
- > St Peters Church Willis St
- > Still Waters Community Group
- > Student Accommodation
- > Tanera Gully Restoration Group
- > Te Aro Health Centre, 331 Willis St
- > Te Aro School
- > Te Kohanga Reo Trust, Hanky St
- > The School of Practical Philosophy, Aro St
- > Unichem Pharmacy, 122 Cuba St
- > Victoria University of Wellington, Kelburn Campus
- > Victoria University Pharmacy, Kelburn Campus
- > Victoria University Student Health, Kelburn Campus
- > WCC Social Housing areas
- > Wellington Hospital, Riddiford St, Newtown
- > Wellington Jewish Community Centre, Webb St
- > Wellington Night Shelter
- > Wellington Seafood Shop, Cuba St
- > Wellington Women's Homeless Trust
- > Willis St Food Market, Willis St
- > Willis Wellington Hotel, Willis St



-
- > WINZ Willis St
-
- > Yeung Shing Restaurant, Willis St

Infrastructure

- > Brooklyn Hill Substation
-
- > Electricity network
-
- > Emergency water at Highbury reservoir
-
- > Emergency water tank at Te Aro School, The Terrace
-
- > Gas supply
-
- > Public transport routes
-
- > Roothing network incl. SH1
-
- > Sewerage system
-
- > Storm water system
-
- > Streetlights
-
- > Telecommunications network
-
- > Water supply



Local vulnerabilities

Your community has identified the following potential vulnerabilities. These may need further attention or assistance.

Places and spaces

- > Earthquake prone buildings
- > Hotels and other accommodation facilities
- > Houses and property in flood prone areas
- > Houses and property on hillsides
- > Parks and streams
- > Social housing facilities
- > Te Aro School, The Terrace
- > The School of Practical Philosophy, Aro St

Groups and networks of people

- > Argo Trust residents
- > Aro Valley Preschool children
- > Elderly people
- > Homeless community
- > International Students
- > Mothers with young babies
- > New migrant families
- > People who are house bound
- > People with disabilities
- > People with mental health concerns
- > Social housing residents
- > Stressed & lost pets
- > Te Aro School students
- > Uncollected children
- > University students

Services in the community

- > All Public transport
- > Consumer goods supply chains
- > Medical facilities
- > Supermarkets, cafes and restaurants



Infrastructure

- > Brooklyn Hill Substation
- > Former Tennis Pavilion
- > Many areas are prone to landslides and slips
- > Motorway Tunnel intersections
- > Pump Station, Epuni St
- > Retaining walls in some areas
- > Roading networks
- > Some areas are prone to flooding
- > All services likely to be disrupted for many weeks
 - No Electricity
 - No mains water supply
 - No reticulated gas supply
 - No sewerage network
 - Broken storm water pipes
 - No telecommunications
 - No internet
 - No banking and eftpos



Checking on people and damage

Everyone in the community is checked on after an emergency – whether it's for rescue and medical assistance, or just basic support and information.

- > Contact everyone in the community as soon as possible.
- > Record and report information on people and damage back to the Hub.
- > Regularly check everyone in the days following the event as people's circumstances may change.



How can you make sure that everywhere has been checked?

- Start with known affected areas or groups that might need extra assistance.
- Draw upon any local lists and knowledge.
- Coordinate a street-by-street, house-by-house check. Use the area maps in the hub.
- Record any information on the impact to the community. For example, status of roads, building damage, and peoples unresolved needs.

Report the information back to the Information Coordination person at the Hub.

Staying in contact with people as outlined in task one should be done frequently, as peoples circumstances can change after an event.

If you can't give someone immediate assistance, collect information about their needs and bring that back to the Hub. See if you can find an answer to their needs with the resources available in your community.

What groups could be available to walk around the community to check on people and look for damage?

- > Argo Trust staff
- > Aro Parents Network
- > Aro Valley Community Centre Committee
- > Aro Valley Preschool Committee
- > Boy Scouts and Girl Guides Brooklyn
- > Café and restaurant staff



- > Church groups
- > Community Patrol members
- > Te Toi Mahana Community Housing Groups
- > Dog walkers / Trampers
- > Garage Project staff
- > Hobby groups
- > Kai o Te Aro volunteers
- > Lychgate Funeral Home staff
- > Medical Centre and pharmacy staff
- > Mountain Biking Community
- > Neighbourhood support members
- > People staying in hotels
- > Polhill Restoration Group
- > Sports groups
- > ST Outreach Team
- > St Vincent de Paul staff and volunteers
- > Staff from other business
- > Stillwaters Community Group
- > Student Accommodation groups
- > Student Association members
- > Student Volunteer Army
- > Students in their flat groups
- > Tanera Gully Restoration Group
- > Te Aro School Committees
- > Users of the Aro Valley Community Centre

Where should we check first?

1. Self – 2. Home – 3. Neighbours – 4. Street – 5. Then at the hub
check on these priority groups

- > Argo Trust, Aro St
- > Aro Valley Preschool, Aro Rd
- > Earthquake prone buildings
- > Elderly people
- > Immediate neighbours
- > Social Housing, Epuni St, Abel Smith St, Brooklyn Road, Ohiro Road
- > Te Aro School, The Terrace
- > Vulnerable groups

How would we coordinate this?

- > Aro Olympics Connects
- > Assess – commission teams to assess in priority order to needs and resources available and then broker people's needs with available resources.
- > Coordinate from the Hub
- > Establish a phone tree if possible
- > Establish grids
- > Group volunteers with a mix of skills, physical capabilities, and leadership
- > Keep a paper trail at the Hub so we know where has been checked, when. Then we know where needs to be rechecked over time.



- > Meet – needs with resources
- > Prioritise – needs with resources
- > Review – that needs are being met
- > Scope – define needs and resources
- > Send teams from hub to check on defined areas, record on Hub Map
- > Street by Street
- > Tagging system to mark if the property has been checked or is clear
- > The Hub can set up street maps and coordinate searches, or checks by door knocks
- > Work with what and who we have at the time.
- > Use text messages to pass information back to the Hub



Medical Assistance

Community members who need medical assistance are directed to medical assistance.

- > Identify and coordinate community resources that can be used to assist and treat the injured.
- > Identify and check on people with day-to-day medical needs.
- > Direct the community to medical providers that are known to be open.
- > Identify and coordinate people in the community with medical skills who can help.



In all life-threatening situations, attempt to contact the emergency services by calling 111.

Injured and sick people should go to the nearest open medical centre first.

People with first aid skills should go to their nearest open medical centre or go to the Hub.

Check on your neighbours and people who may need extra help.

Look after your hygiene – wear gloves when touching body fluids.



Find out if the local medical providers are open and operational so that you can let the community know where to go.

Coordinate transportation for those who are in need and cannot get to the medical centre.

Where are the nearest medical providers?

- > Brooklyn Medical Centre, 155 Ohiro Rd
- > City GPs, 189 Willis St
- > Kelburn Medical Centre, 1 Upland Rd
- > Southern Cross Hospital, 90 Hanson St, Newtown
- > Te Aro Health Centre, 331 Willis St
- > Victoria University Student Health, Kelburn Campus
- > Wellington Hospital, Riddiford St, Newtown



Where else could we provide medical assistance if the above facilities are not available?

- > Alexander Pharmacy, 191 Willis St
- > Capital Chiropractic Centre, 75 Abel Smith St
- > Central Vet Hospital, 8 Brooklyn Rd
- > Kelburn Pharmacy, 1 Upland Rd
- > Lychgate Funeral Home, 306 Willis St
- > Unichem Pharmacy, 122 Cuba St
- > Victoria University Pharmacy, Kelburn Campus

Who can help provide medical assistance?

- > Argo Trust has 2 ambulance vans and first aiders
- > DCM (Downtown Community Ministry) staff
- > Doctors and nurses in the community
- > Lifeguards
- > People with First Aid certificates
- > Pharmacy staff in the community
- > Soup Kitchen staff
- > Surf life savers
- > Vet nurses in the community

How do we get people to medical assistance or medical assistance to people?

- > Bike Shop trailer
- > Cargo bikes, other bikes
- > Carry people
- > Communicate using text messages
- > Use kids on bike as messengers.
- > Vehicles, 4-Wheel Drives, station wagons, scooters, motorbikes if possible
- > Wheelbarrows, wheelie bins, stretchers, shopping trolleys, buggies, strollers

Where can we get extra supplies?

- > Argo Trust
- > Aro Valley Preschool, Aro St
- > First aid kits in businesses, houses and vehicles
- > Four Square Shalimar, Aro St
- > Neighbouring Community Emergency Hubs
- > Other shops in the CBD
- > Patel's Dairy, Aro St
- > Personal supplies
- > Salvation Army, Cuba St
- > St Vincent de Paul, Aro St
- > Student Accommodation
- > Te Aro School, The Terrace



Where are there Defibrillators?

- > Lychgate Funeral Home, 306 Willis St
- > Te Aro Healthcare Centre, 331 Willis St
- > Te Puni Hall, 80 Fairlie Tce
- > Vidak Ltd, 303 Willis St



Shelter

Ensure everyone in our community has somewhere safe and comfortable to stay.

- > Find places where people can shelter from the weather if they can't stay at home.
- > Find comfortable places where people can rest and sleep.



Small repairs may make homes safe enough to stay in.

If people need to leave their homes, encourage them to take as much bedding as possible.

Encourage people to stay with friends and family if possible. Ask neighbours or others in their street if they have a spare room.

People in the community may have spare beds, air mattresses, and couches available to offer people without a place to stay.

Check gas and electricity supplies are safe to use. Turn gas off at the meter/main if unsure. Turn electricity off at mains/switchboard and water at the toby on the footpath. Leaks including water, should be investigated.



Many people will be able to stay in their own homes, and this is ideal as people are much more comfortable in a home environment. Are there simple repairs that could be done to make a home safe enough for people to stay there.

You may have visitors to your community who don't live locally – commuters, shoppers, employees etc. These are the people most likely to need accommodation in your community.

Encourage people to make their spare beds and guest rooms available.

Don't wait for the perfect solution, shelter from the weather is a priority over comfort. Bad weather means the need for shelter is much more urgent than on a warm, sunny day.

Tell the Emergency Operations Centre (through the Communication desk) the number of people who need accommodation.

Who could help make people's homes safe, weatherproof, and comfortable?

- > Aro Valley Preschool, Aro St
- > Capital Accommodation, Willis St
- > DCM Downtown Community Ministry, Lukes Ln
- > Grand Mercure Wellington, The Terrace
- > Night Shelter
- > Other accommodation providers in the area
- > People's own supplies
- > Salvation Army, Cuba St



- > Soup Kitchen
- > St Vincent de Paul, Aro St
- > Student Accommodation
- > Te Aro School, The Terrace
- > The School of Practical Philosophy, Aro St
- > Willis Wellington Hotel, Willis St

Where can we get resources to make repairs?

- >
- >
- >
- >
- >
- >
- >
- >

Where could we get bedding and clothing supplies to keep people warm and comfortable?

- >
- >
- >
- >
- >
- >

What open spaces could accommodate temporary shelter?

- > Aro Park
- > Basin Reserve Park
- > Basketball courts
- > Boyd Wilson Field
- > Central Park
- > Dog training school fields
- > Highbury Road Park
- > Massey University
- > Palmer St Play Area
- > Polhill Reserve
- > Renouf Tennis Centre
- > Tanaera Park
- > Te Aro School fields
- > Victoria University

What facilities could be used for temporary shelter if people can't stay at homes or with friends?

- > 225 Aro Street Church
- > Aro Valley Preschool, Aro St
- > Capital Accommodation, Willis St
- > Garage Project forecourt, Aro St
- > Gazebos, tents
- > Grand Mercure Wellington, The Terrace



- > Inverlochy Art School, Inverlochy Pl
- > Lychgate Funeral Home, Willis St
- > Massey University, Mt Cook
- > Other accommodation providers in the area
- > St Peter's Church, Willis Street
- > Student Accommodation
- > Te Aro School, The Terrace
- > The School of Practical Philosophy, Aro St
- > Vans
- > Victoria University Kelburn Campus
- > Willis Wellington Hotel, Willis St

Cultural Taonga (Not free access)

- > National Te Kohongo Reo Trust, Hankey St
- > Wellington Jewish Community Centre, Webb St



Water

Our community has access to clean water for drinking and water for cooking and hygiene purposes.

- > Ensure everyone knows how to treat drinking water.
- > Coordinate community water sources for drinking, cooking and hygiene.
- > Arrange a place in the community where water can be distributed if needed.



Water reservoirs are all around the region but automatically seal if lines are damaged. Technicians must manually attend to the valves. This will take time so look for other sources of water within the community right away.

Some schools and community centres have large water tanks installed. If there is one in your community check to see what their plan is for using the water.



Local streams and open bodies of water are not reliable sources of clean water. Chemical pollution and heavy metal contamination is not removed by boiling water or adding bleach.

Treat any non-bottled water. Boil it if you can, if not use bleach to treat.

BEST CHOICE: BOIL. Boiling water will kill most types of disease-causing organisms. If water is cloudy, filter it through a clean cloth. Boil water for one minute, let it cool, and store it in clean containers with covers.

IF YOU CAN'T BOIL: ADD BLEACH. Bleach will kill some (not all) types of disease-causing organisms. Just like boiling, filter cloudy water through a clean cloth first. Use only regular, unscented, liquid household bleach. Add two drops of bleach per litre of water. Stir well, let stand for 30 minutes before using, then store in clean containers with covers.

Where can we find drinking water?

- > Accommodation facilities
- > Epuni St Stream
- > Garage Project 6000L water tank and water purification facilities, Aro St
- > George Denton Park Highbury water tank
- > Home emergency water tanks
- > Home hot water tanks and heater tanks
- > Rain and condensation
- > Shops, cafes, restaurants (bottled water)
- > Waimapihi Stream



- > Water tank at Te Aro School, The Terrace
- > Water tanks on top of Aston Towers

How do we get water to people who are unable to leave their homes?

- > Carry in bottles, containers, buckets
- > Cars, bikes, scooters, motorbikes
- > Collect the affected people's addresses and contacts
- > Coordinate with clubs and community groups
- > Organise teams to distribute
- > Salvation Army
- > Student flats in their flat groups
- > Supermarket trolleys, wheelbarrows, buggies, strollers, wheelie bins
- > Victoria University student hostel residents to deliver
- > Volunteers walking or cycling around

Where can we find water for washing and cleaning?

- > Buckets outside
- > Collect off roof (if no asbestos)
- > Epuni St Stream
- > Toilet cisterns
- > Waimapihi Stream (as close to Polhill as possible as the quality is better)

What water supplies should be avoided or need treatment before drinking?

- > Grey water
- > Pool water
- > Springs and waterfalls
- > Stagnant water
- > Stream water

What places would be good distribution points?

- > Aro Park, Aro St
- > Aro Valley Community Centre, Aro St
- > Garage Project forecourt, Aro St
- > Housing Apartments
- > Polhill Reserve
- > Street corners
- > Te Aro School carpark, The Terrace



Food

People in our community have enough food to sustain them.

- > Organise a way to feed large groups of people who are displaced or do not have food of their own.
- > Coordinate food supplies in the community.



Assist with the coordination of food supplies in the community where necessary.

Encourage people to share food with those who don't have access to it.

Tell people to use foods in the refrigerator first, then those in the freezer, and finally dried goods from the pantry.

Pool community resources to feed everyone

- Street BBQs
- Have places where excess food can be coordinated from

What food suppliers and providers are there?

- > Aro Bake, Aro St
- > Aro Café, Aro St
- > Aro Fruit Supply, Aro St
- > Dish Restaurant, Willis St
- > Jano Bistro, Willis St
- > Kai O Te Aro Community Gardens
- > Moore Wilson, Tory St
- > New World, Willis St
- > Other supermarkets, restaurants and cafes in the area
- > Patel's Dairy, Aro St
- > Piccolo, Willis St
- > Shalimar Mini Mart, Aro St
- > Wellington Seafood Shop, Cuba St
- > Willis St Food Market, Willis St
- > Yeung Shing Restaurant, Willis St

Where else could we find food?

- > Fishing
- > Foodbanks
- > Fridges & freezers
- > Gardens
- > Kaibosh
- > Massey University
- > Pantries



- > People's houses
- > St Vincent de Pauls
- > Victoria University
- > Voluntary contribution

How could we organise to feed large groups of people?

- > Chefs from local restaurants
- > Community centre kitchens
- > Eat together, cook together
- > Get a list of available volunteers and put them in rosters
- > Hangi and BBQs
- > List available foods and cook/eat times and locations
- > Restaurant, cafe, church, school and clubroom kitchens
- > Set up a volunteer cooking/preparation site
- > Use perishable food first
- > Work with the local caterers who are used to feeding large groups

Where can we get cooking and catering supplies?

- > 225 Aro Street Church
- > Aro Bake, Aro St
- > Aro Café, Aro St
- > Aro Fruit Supply, Aro St
- > Aro Valley Preschool, Aro St

- > BBQs
- > Camping items
- > Capital Accommodation kitchen, Willis St
- > Dish Restaurant, Willis St
- > Grand Mercure Wellington kitchen, The Terrace
- > Hire pool, Victoria St
- > Jano Bistro, Willis St
- > Kai O Te Aro Community Gardens
- > Lychgate Funeral Home, Willis St
- > Massey University, Mt Cook
- > Moore Wilson, Tory St
- > New World, Willis St
- > Other accommodation providers in the area
- > Other supermarkets, restaurants and cafes in the area
- > Party Hire, Webb St
- > Patel's Dairy, Aro St
- > People's homes
- > Piccolo, Willis St
- > Preston's Meat
- > Renouf Tennis Centre, Brooklyn Rd
- > Shalimar Mini Mart, Aro St
- > St Peter's Church, Willis Street
- > Student Accommodation kitchens
- > Te Aro School, The Terrace
- > The School of Practical Philosophy, Aro St
- > Victoria University Kelburn Campus



- > Wellington Jewish Community Centre, Webb St
- > Wellington Seafood Shop, Cuba St
- > Willis St Food Market, Willis St
- > Willis Wellington Hotel kitchen, Willis St
- > Yeung Shing Restaurant, Willis St

How do we get food to people who are unable to leave their homes?

- > Carry in containers, buckets, chilly bins
- > Collect the affected people's addresses and contacts
- > Coordinate with clubs and community groups
- > Garage Project containers /Cars, bikes, scooters, motorbikes
- > Organise teams to distribute
- > Salvation Army
- > Student flats in their flat groups
- > Supermarket trolleys, wheelbarrows, buggies, strollers, wheelie bins
- > Victoria University student hostel residents to deliver
- > Volunteers walking or cycling around



Animal Welfare

Animals in our community have access to medical assistance, shelter, water, and food.

- > Identify and coordinate locations and people for medical assistance for animals
- > Identify locations for animal shelter
- > Identify potential sources of food and water
- > Keep a record of lost and found pets

What animal services are in the area? (e.g., veterinary clinics, animal control, shelters, stock agents, stock truck companies)

What facilities could be used for temporary shelter for animals?

Where could we find drinking water for animals?

Where could we find food for animals? (companion animals & production animals)
